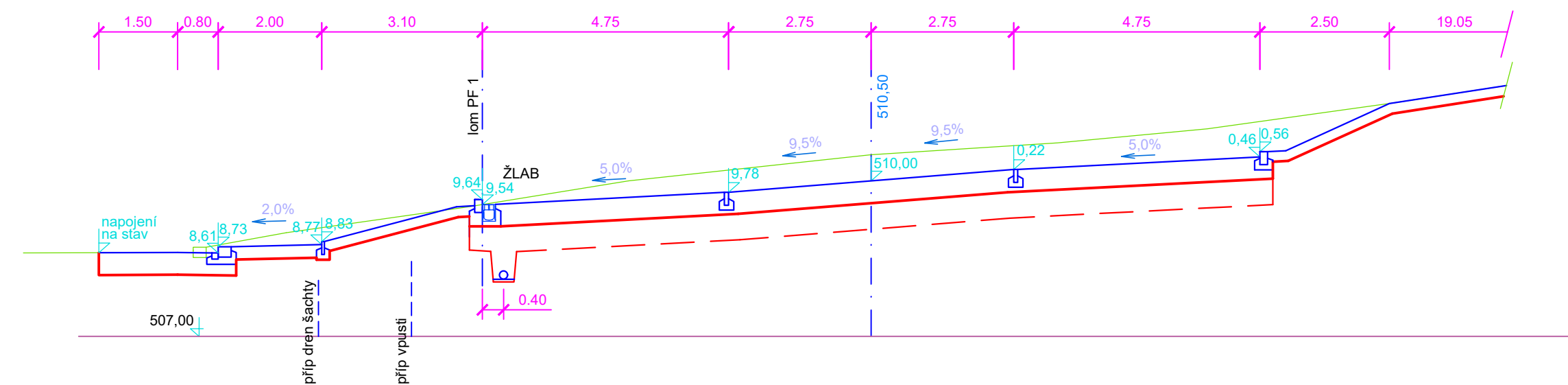
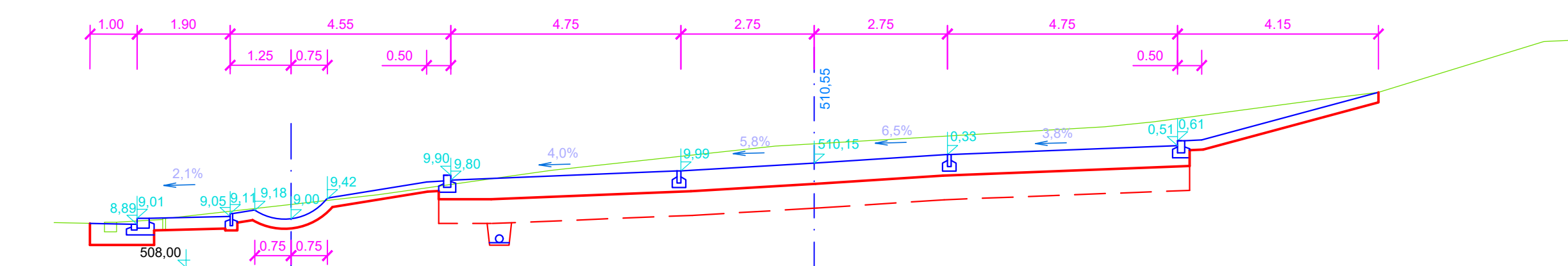


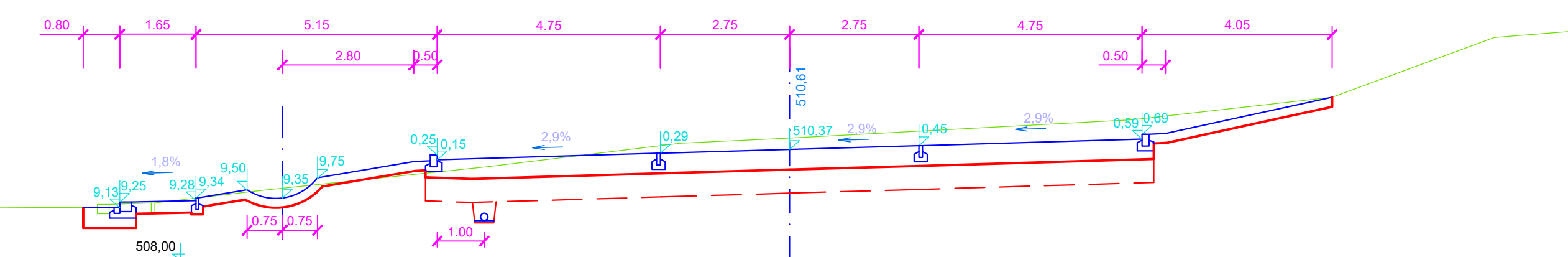
PF 1 km 0,006 60



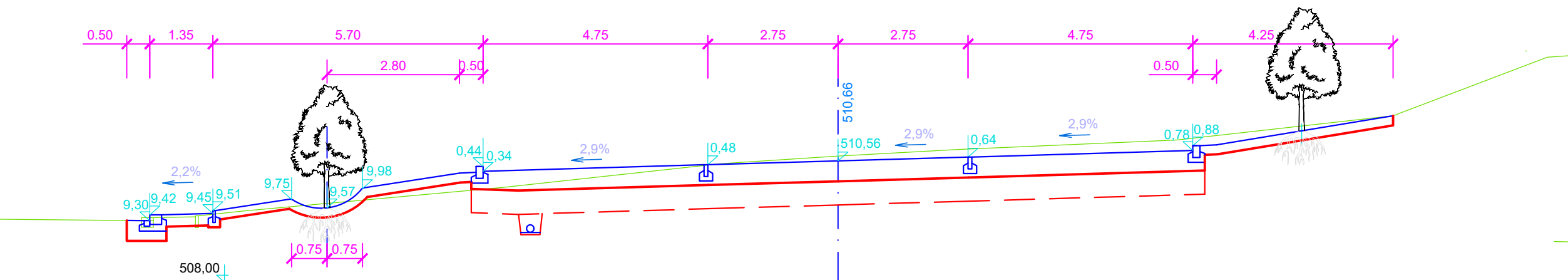
PF 2 km 0,010 00



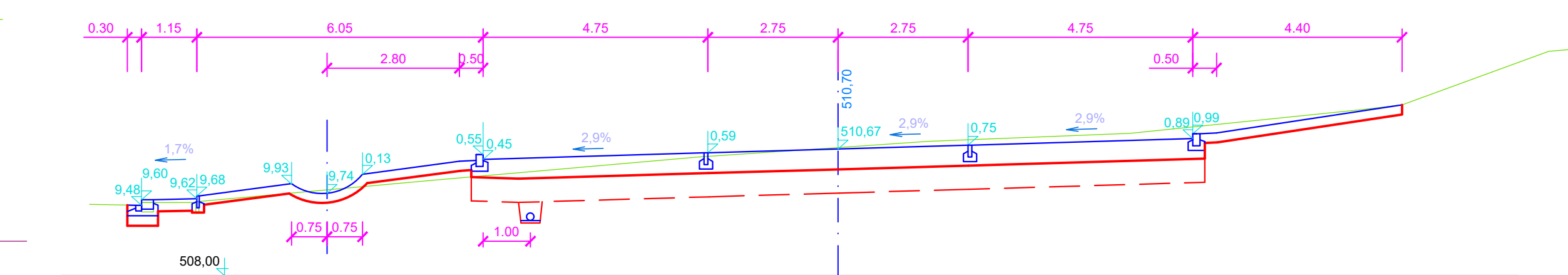
PF 3 km 0,015 00



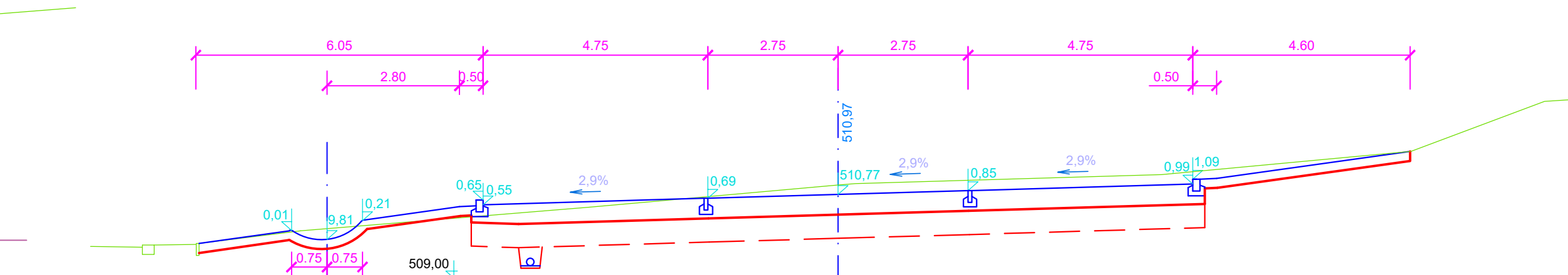
PF 4 km 0,020 00



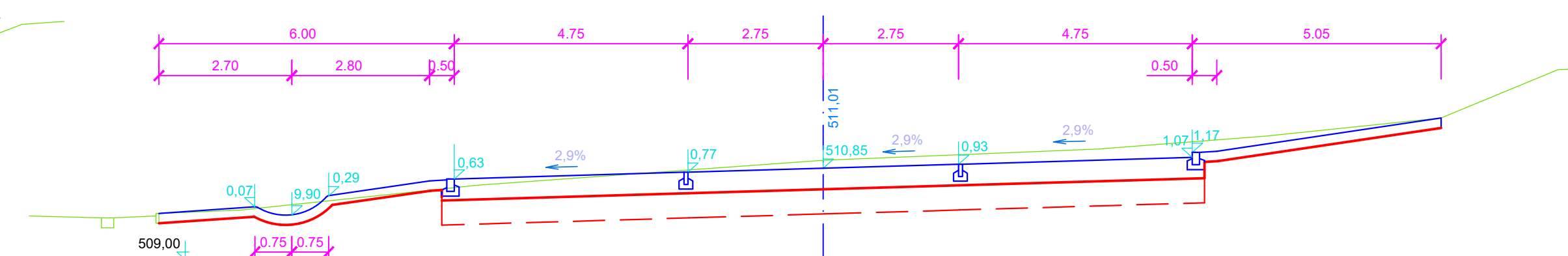
PF 5 km 0,025 00



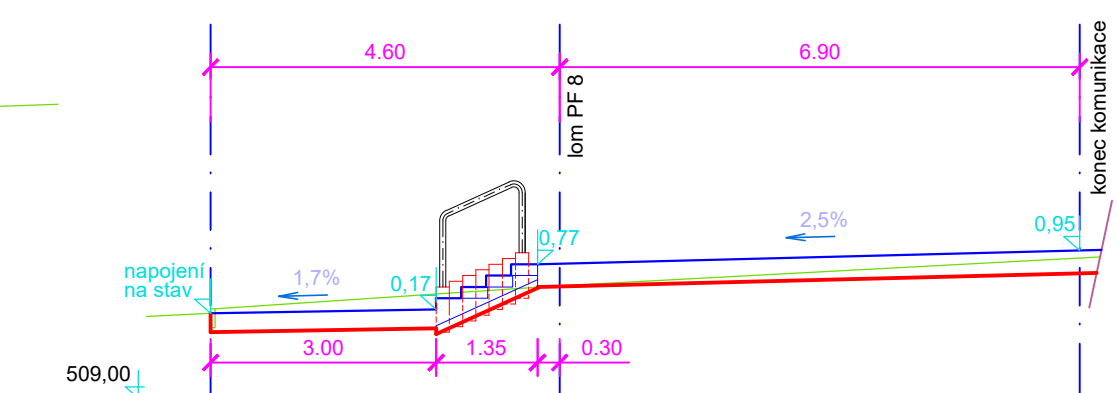
PF 6 km 0,032 86



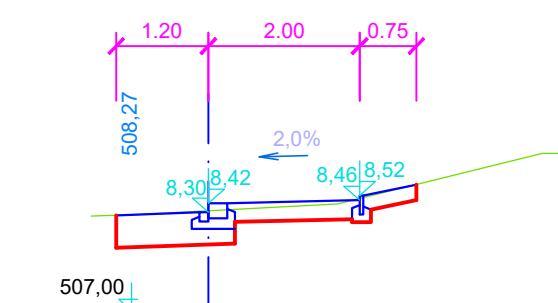
PF 7 km 0,038 70



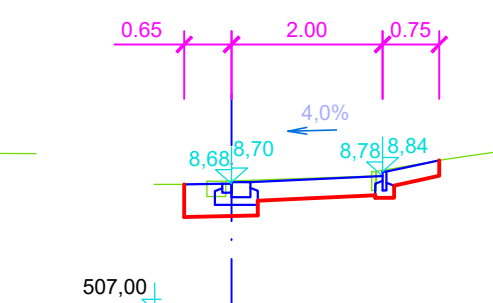
PF 8



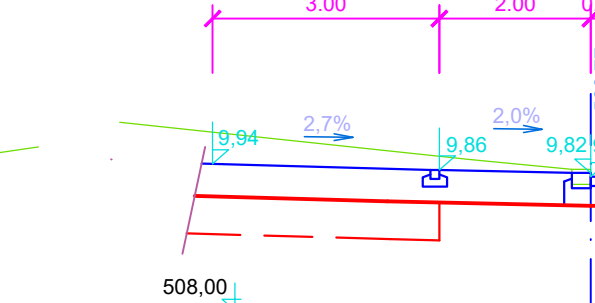
PF 9



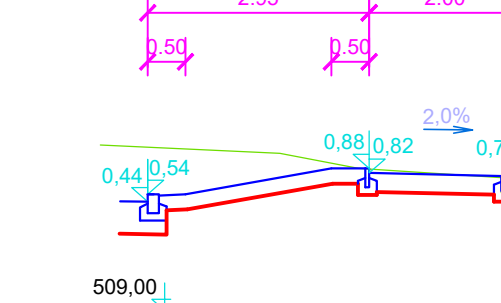
PF 10



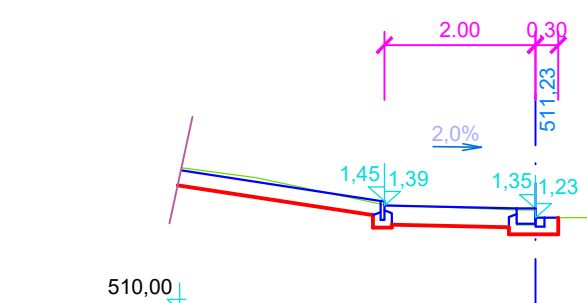
PF 11



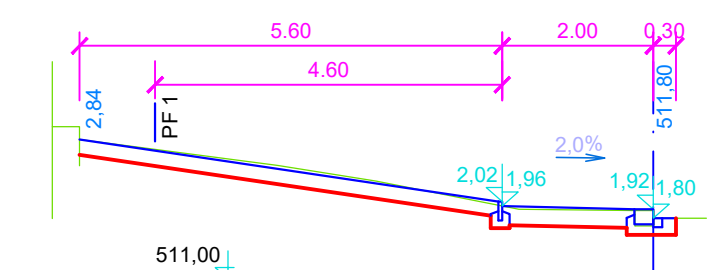
PF 12



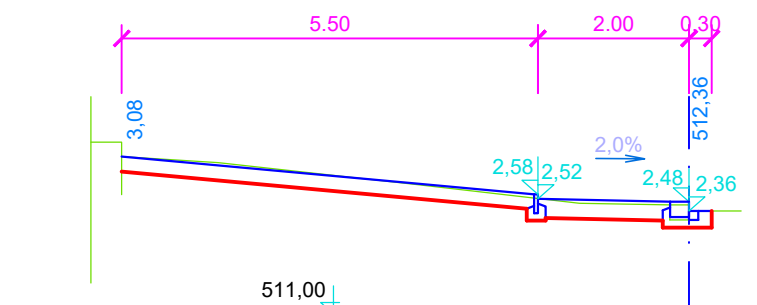
PF 13





PF 14



PF 15



 Nedvěď s.r.o. <b>D PROJEKT PLZEŇ</b> , PROJEKTOVÁ KANCELÁŘ		KOTEROVSKÁ 177, 326 00 PLZEŇ	
VED.PROJEKTU  Ing. Václav LACYK	ODP.PROJEKTANT  Ing. Karel NEDVĚĎ	PROJEKTANT  Věra PEJŘIMOVSKÁ	RAZÍTKO  Nedvěď s.r.o. 326 00 PLZEŇ, Kotěrovská 177 tel.: 377 483 321-9 IČO 26388791, DIČ CZ26388791
KRAJ:	PLZEŇSKÝ	OBC. ÚŘAD:	TACHOV
OBJEDNATEL:	MĚSTO TACHOV		
<b>TACHOV</b> <b>Parkoviště Hornická - Školní</b> <b>SO 101 Parkoviště a chodníky pro pěší</b>		SOUBOR 101.5_příčné řezy DATUM 10/2025 STUPEŇ PDPS ZMĚNA Č. MĚŘITKO PŘÍLOHA / F	
PŘÍČNÉ REZY		1 : 100 <b>101.5.</b>	